










Forest Order No: 12-18-04  
 San Bernardino National Forest  
 San Jacinto Ranger District



Document Name: 2018\_CranstonFire\_Closure\_8x11\_20180726\_V1

## Cranston Fire Closure - 2018

- |   |                                |   |               |
|---|--------------------------------|---|---------------|
|  | Closure Area Boundary          |  | Interstate    |
|  | Closed_Forest_Road             |  | Major Road    |
|  | Closed Forest Trail            |  | Minor Road    |
|  | Administrative Forest Boundary |  | State Highway |
|   |                                |  | US Highway    |

The Forest Service uses the most current and complete data available. GIS data and product accuracy may vary. The Forest Service reserves the right to correct or replace GIS products without notification.



0 2.5 5 10 Miles