



Snow Creek Village  
(to HWY 111)

San Bernadino  
Natural Forest Wilderness

 Campgrounds or Hike-In Camps


 Ranger Stations (Some Seasonal Only)


Mount San Jacinto State Park  
and State Wilderness

 Black Mountain  
Group Camp  
(Reservations Only)

San Jacinto  
Peak (10,804')

Long Valley  
Ranger Station

 Upper  
Tramway  
Terminal

 Drury Peak  
(10,160')

 Round Valley  
Camp

Highway 243  
Pine Cove

U.S. Forest  
Service HQ

San Bernadino  
Natural Forest Wilderness

*This map is not to scale as is not  
meant to be used when visiting,  
hiking or camping the this wilderness area.*

 State Park  
HQ

Idyllwild

*Official maps are available at the  
Palm Springs Aerial Tramway and by  
contacting either:*

Mount San Jacinto State Wilderness  
PO Box 308  
25905 HWY 243  
Idyllwild CA 92349

OR

United States Forest Service  
San Jacinto Ranger District  
PO Box 518  
Pine Crest Ave  
Idyllwild CA 92349